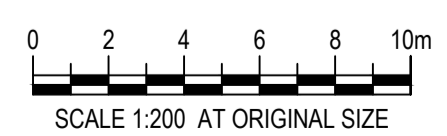


PRELIMINARY

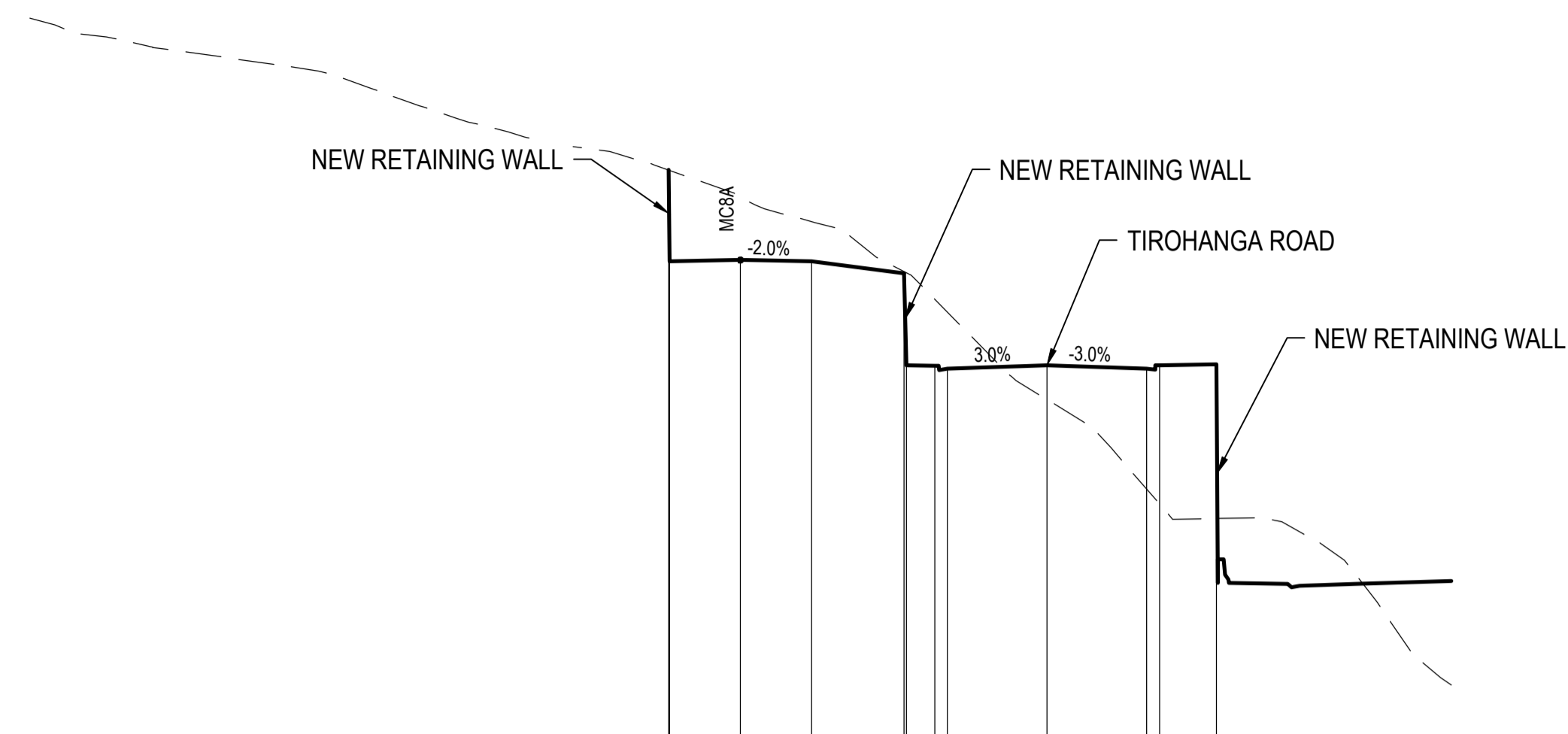
A REVISED CONSENT DESIGN ISSUE				NM	JH*	AM*	17.02.22
No	Revision	Note: * indicates signatures on original issue of drawing or last revision of drawing	Drawn	Checked	Approved	Date	



DO NOT SCALE
 COPYRIGHT ISTHMUS GROUP LIMITED®
 This document may only be used by Isthmus' client (and any other person who Isthmus has agreed can use this document) for the purpose for which it was prepared and must not be used by any other person or for any other purpose.

Drawn	N. MACKIE	Designed	T. CRONIN
Drafting Check	G. DOUGHERTY*	Design Check	C. MORRIS*
Approved			
Date			
Scale	1:200	This Drawing must not be used for Construction unless signed as Approved	

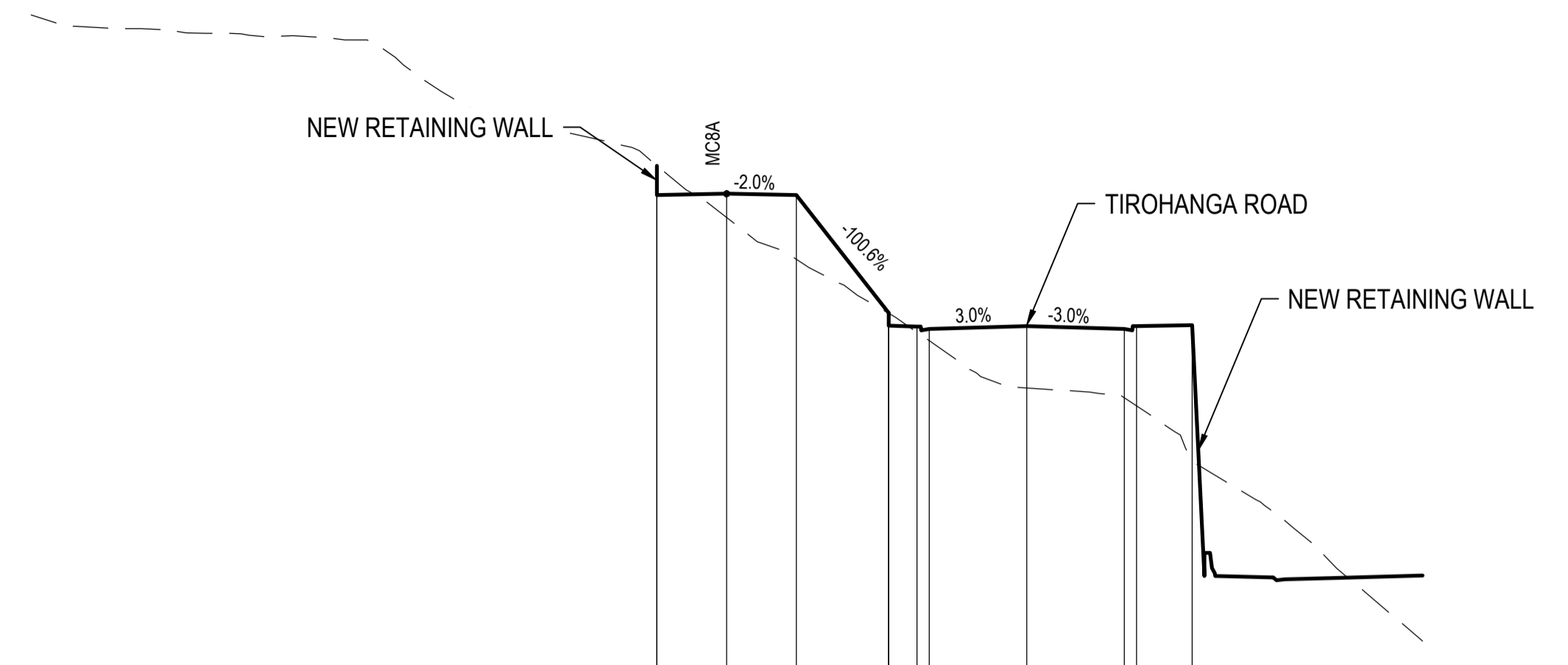
Client	RIVERLINK RIVERLINK
Project	CROSS SECTIONS (MC8A)
Title	125 WESTERN HUTT ROAD (LOCHABER) - SHEET 1 OF 4
Original Size	A1
Drawing No:	A16-4381-C811
Rev:	A



DATUM R.L. = 9.0

DESIGN SURFACE		29.052	29.830	29.880	29.830	29.417			
DEPTH -CUT/+FILL		-0.000	-3.211	-2.197	-1.400	0.000			
EXISTING SURFACE		29.052	29.040	28.077	27.230	25.417	25.364	24.078	21.042
DESIGN OFFSET		-2.633	-2.500	0.000	2.500	5.747			

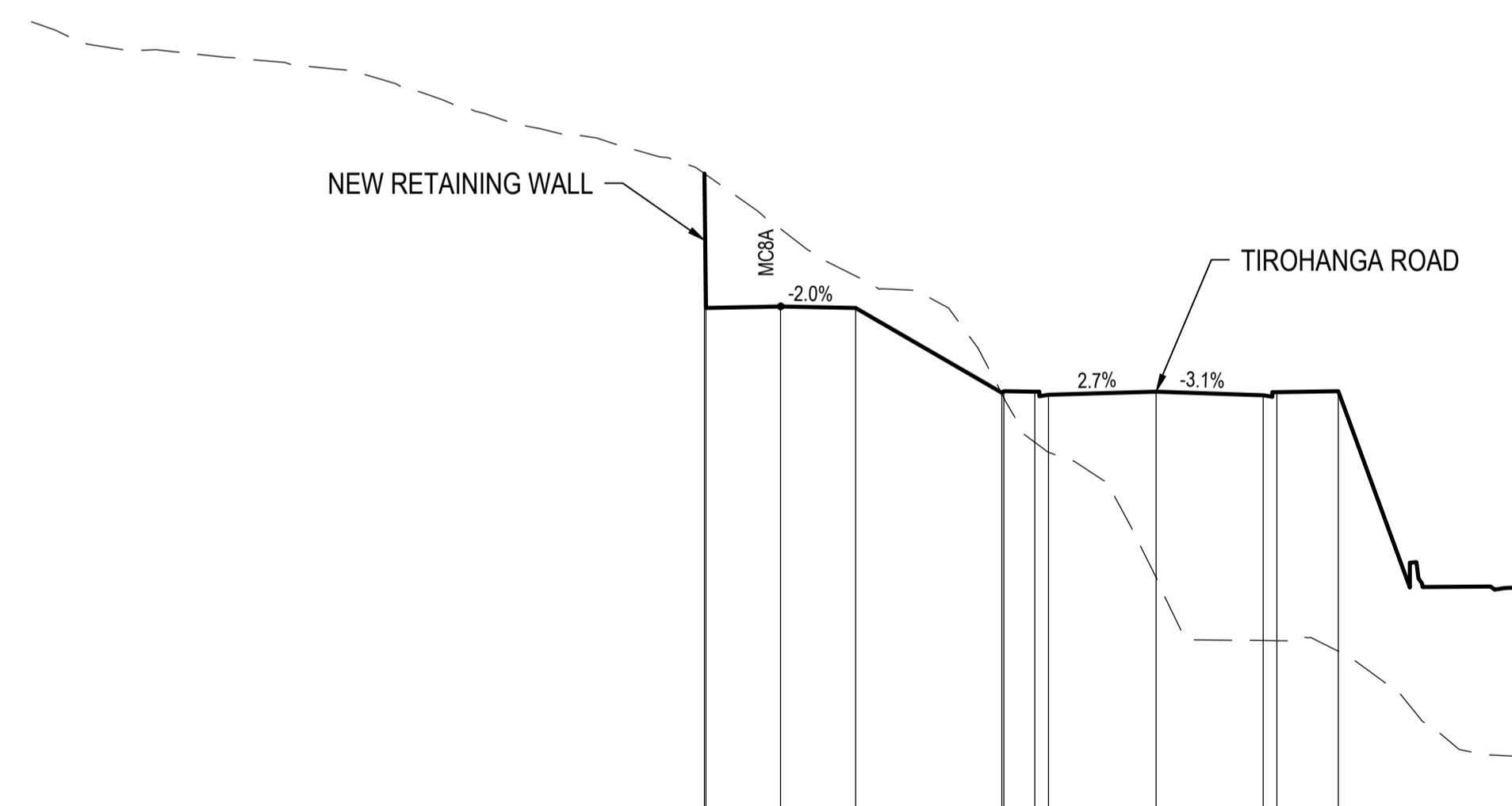
CH 50



DATUM R.L. = 10.0

DESIGN SURFACE			28.146	27.097	27.137	27.097	22.850		
DEPTH -CUT/+FILL			-0.000	-1.000	0.861	2.305	0.000		
EXISTING SURFACE			28.146	28.137	26.276	24.782	22.850	22.844	21.869
DESIGN OFFSET			-2.511	-2.500	-0.000	2.500	5.820		

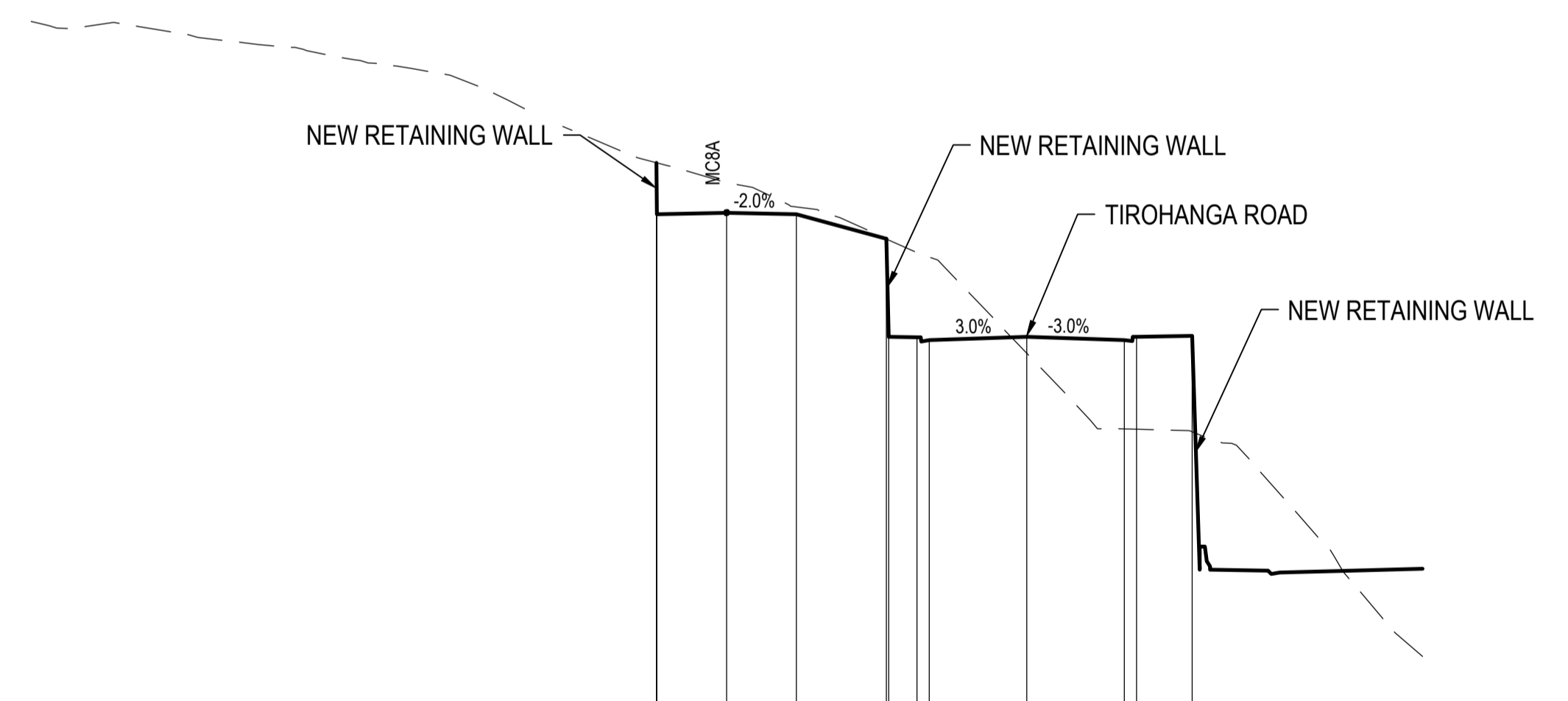
CH 70



DATUM R.L. = 8.0

DESIGN SURFACE		29.313	24.829	24.879	24.829	22.004			
DEPTH -CUT/+FILL		-0.000	-4.451	-2.578	-1.056	-0.000			
EXISTING SURFACE		29.313	29.281	27.458	25.885	22.004	21.874	20.017	15.700
DESIGN OFFSET		-2.545	-2.500	-0.000	2.500	7.372			

CH 40



DATUM R.L. = 9.0

DESIGN SURFACE			28.540	26.697	26.747	26.697	25.804		
DEPTH -CUT/+FILL			-0.000	-1.800	-1.086	-0.255	-0.000		
EXISTING SURFACE			28.540	28.535	27.833	26.952	25.804	25.765	25.154
DESIGN OFFSET			-2.519	-2.500	-0.000	2.500	5.743		

CH 60

PRELIMINARY

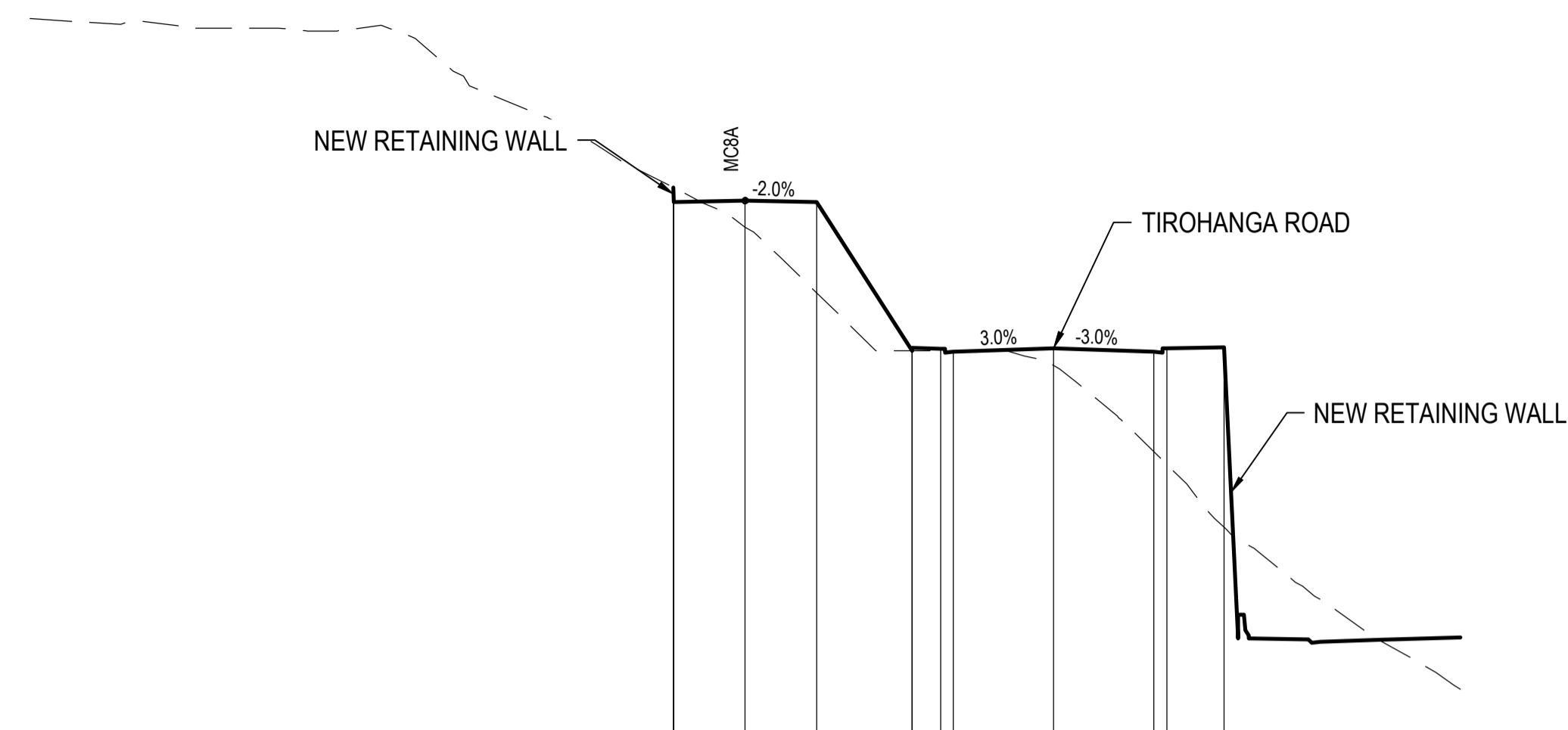
A REVISED CONSENT DESIGN ISSUE					NM	JH*	AM*	17.02.22
No	Revision	Note: * indicates signatures on original issue of drawing or last revision of drawing	Drawn	Checked	Approved	Date		



DO NOT SCALE
 COPYRIGHT ISTHMUS GROUP LIMITED®
 This document may only be used by Isthmus' client (and any other person who Isthmus has agreed can use this document) for the purpose for which it was prepared and must not be used by any other person or for any other purpose.

Drawn	N. MACKIE	Designed	T. CRONIN
Drafting Check	G. DOUGHERTY*	Design Check	C. MORRIS*
Approved			
Date			
Scale	1:200	This Drawing must not be used for Construction unless signed as Approved	

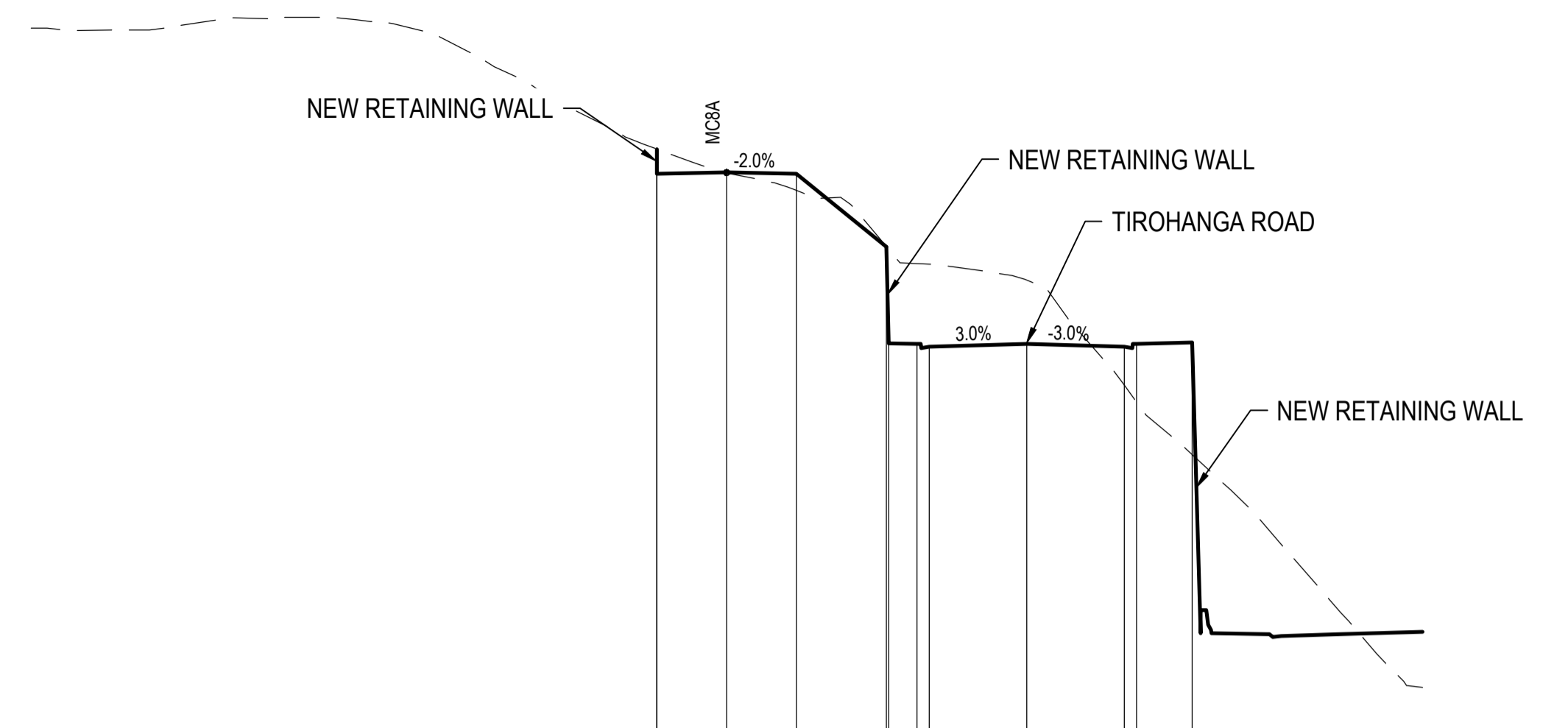
Client	RIVERLINK
Project	RIVERLINK
Title	CROSS SECTIONS (MC8A) 125 WESTERN HUTT ROAD (LOCHABER) - SHEET 2 OF 4
Original Size	A1
Drawing No:	A16-4381-C812
Rev:	A



DATUM R.L. = 9.0

DESIGN SURFACE		28.198	27.683	27.713	27.683	22.480
DEPTH -CUT/+FILL		-0.000	-0.512	0.932	3.175	0.000
EXISTING SURFACE		28.198	28.195	26.802	24.509	22.480
DESIGN OFFSET		-2.505	-2.500	-0.000	2.500	5.629

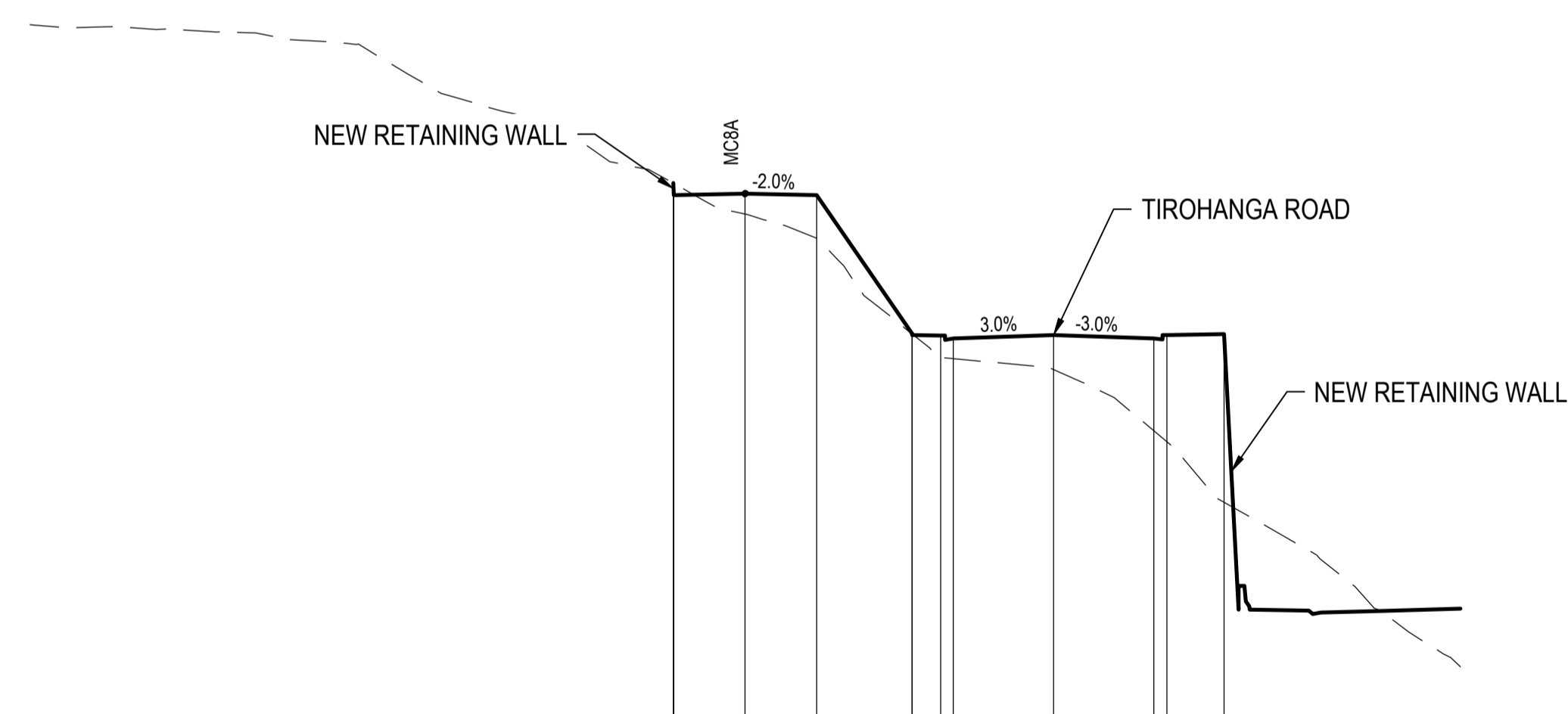
CH 90



DATUM R.L. = 8.0

DESIGN SURFACE		29.023	28.135	28.165	28.135	25.523
DEPTH -CUT/+FILL		-0.000	-0.885	0.020	0.584	0.000
EXISTING SURFACE		29.023	29.020	28.165	27.551	25.523
DESIGN OFFSET		-2.509	-2.500	-0.000	2.500	5.744

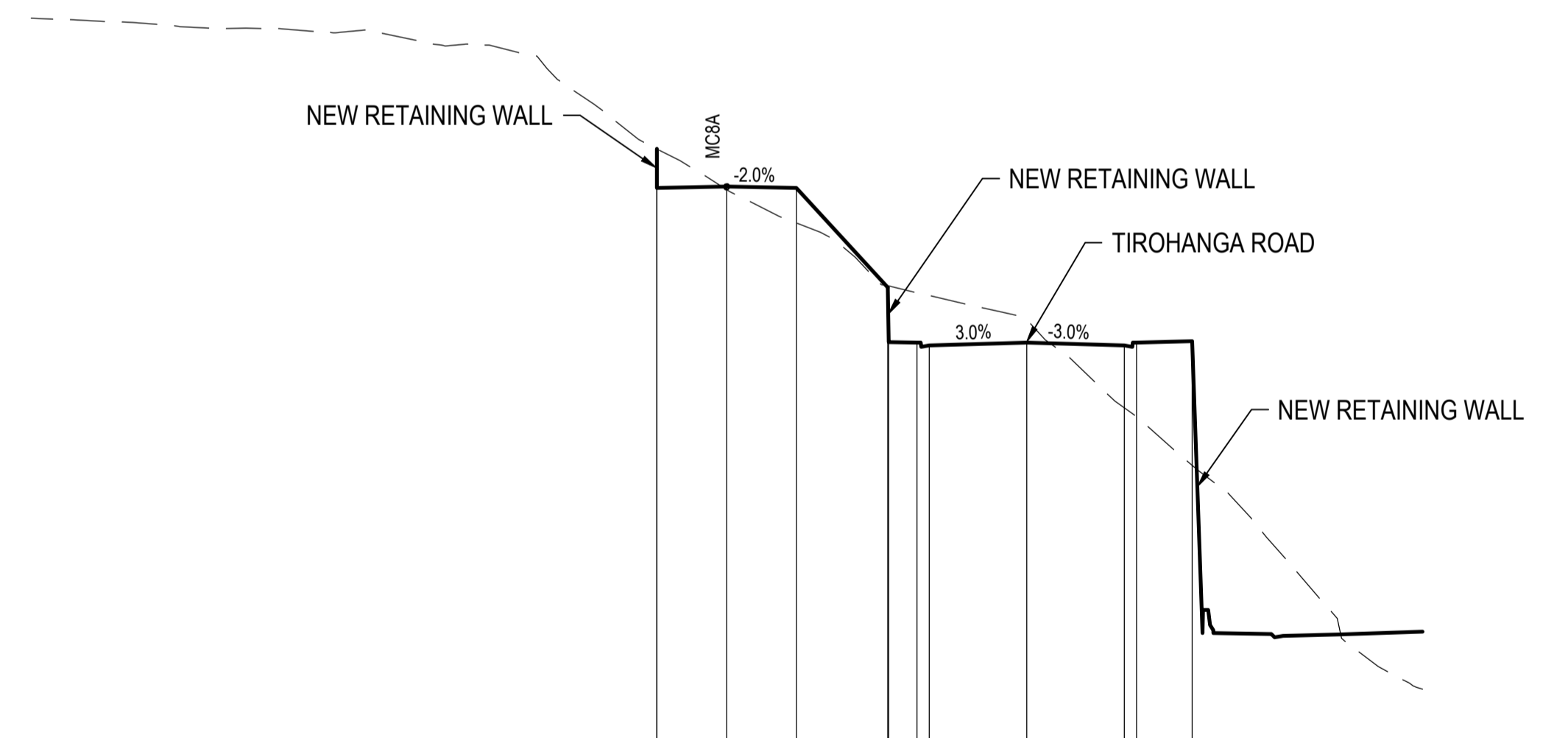
CH 110



DATUM R.L. = 9.0

DESIGN SURFACE		27.795	27.385	27.435	27.385	22.533
DEPTH -CUT/+FILL		-0.000	-0.408	0.718	1.505	0.002
EXISTING SURFACE		27.795	27.793	26.718	25.880	22.533
DESIGN OFFSET		-2.504	-2.500	-0.000	2.500	5.630

CH 80



DATUM R.L. = 8.0

DESIGN SURFACE		29.388	27.982	28.032	27.982	24.416
DEPTH -CUT/+FILL		-0.000	-1.399	0.100	1.253	0.000
EXISTING SURFACE		29.388	29.381	27.932	26.729	24.416
DESIGN OFFSET		-2.514	-2.500	-0.000	2.500	5.782

CH 100

PRELIMINARY

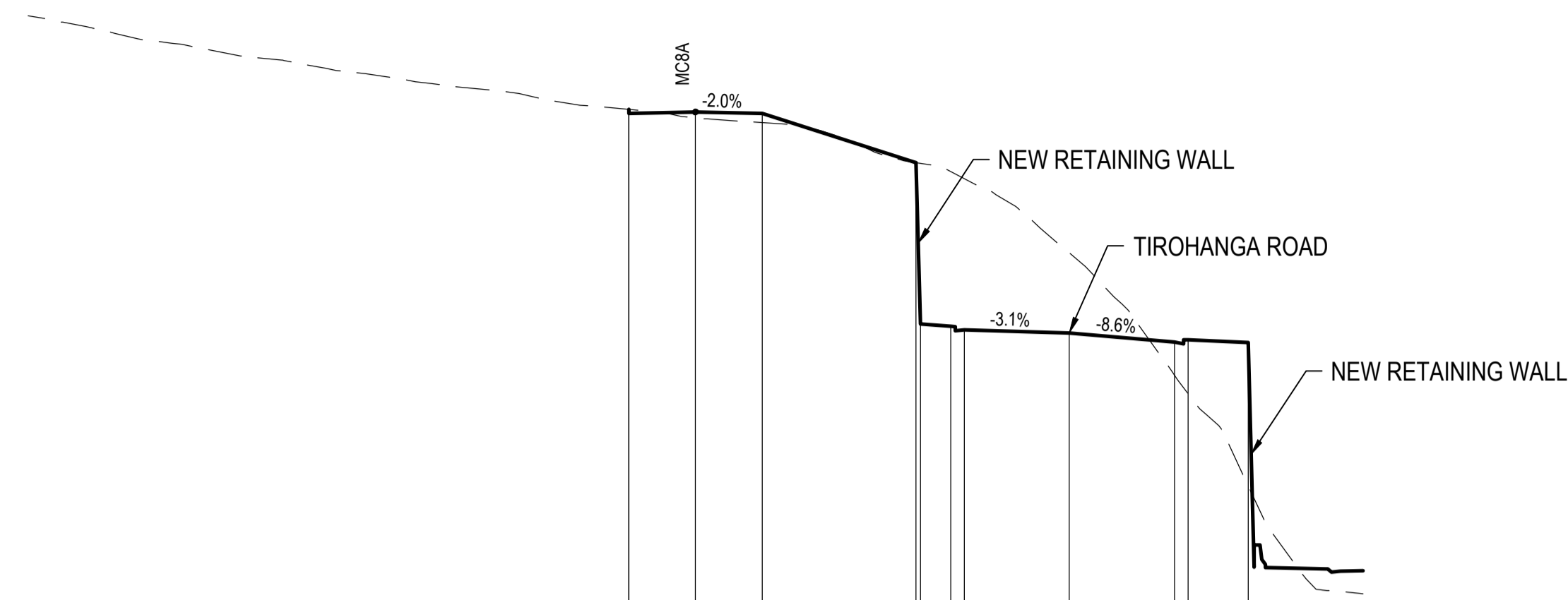
A REVISED CONSENT DESIGN ISSUE		NM	JH*	AM*	17.02.22
No	Revision	Note: * indicates signatures on original issue of drawing or last revision of drawing	Drawn	Checked	Approved
					Date



DO NOT SCALE
 COPYRIGHT ISTHMUS GROUP LIMITED®
 This document may only be used by Isthmus' client (and any other person who Isthmus has agreed can use this document) for the purpose for which it was prepared and must not be used by any other person or for any other purpose.

Drawn	N. MACKIE	Designed	T. CRONIN
Drafting Check	G. DOUGHERTY*	Design Check	C. MORRIS*
Approved			
Date			
Scale	1:200	This Drawing must not be used for Construction unless signed as Approved	

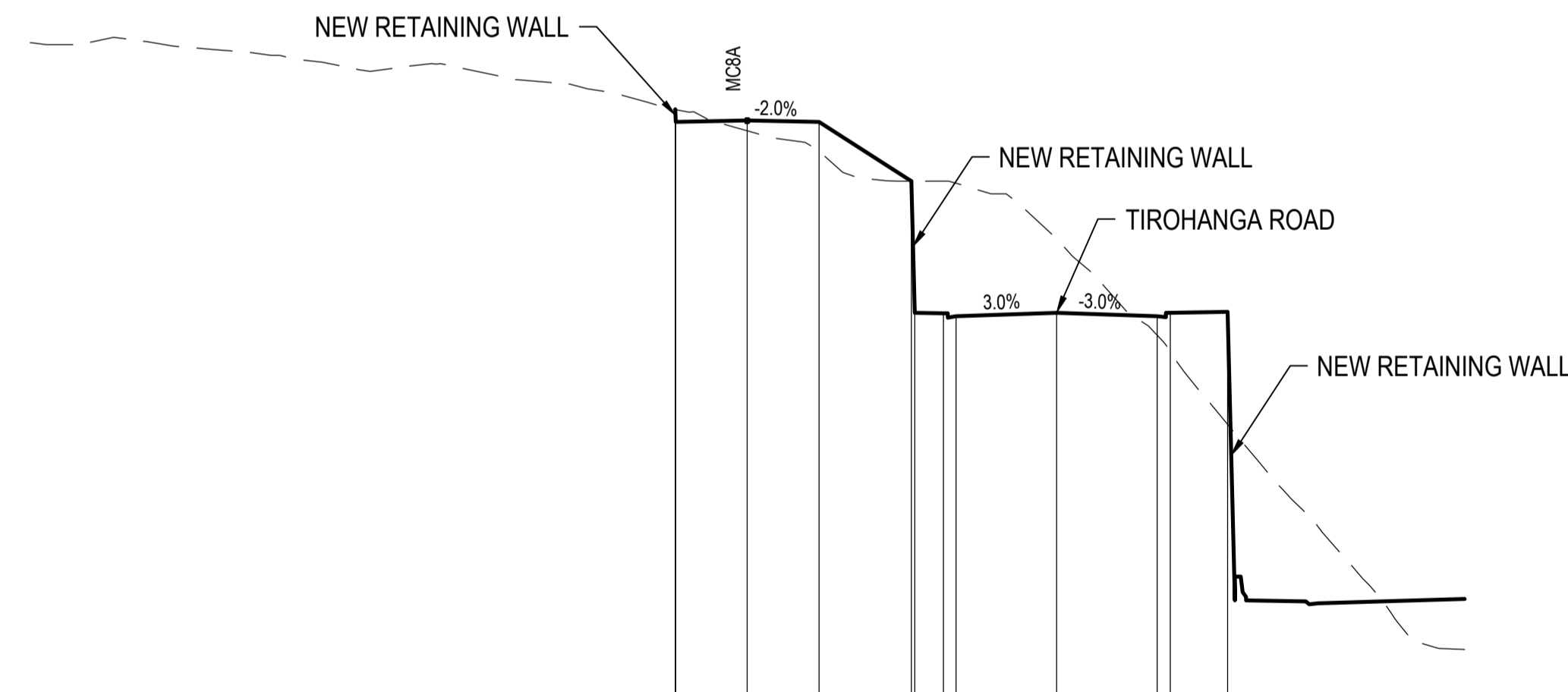
Client	RIVERLINK
Project	RIVERLINK
Title	CROSS SECTIONS (MC8A) 125 WESTERN HUTT ROAD (LOCHABER) - SHEET 3 OF 4
Original Size	A1
Drawing No:	A16-4381-C813
Rev:	A



DATUM R.L. = 8.0

DESIGN SURFACE		27.954	27.846	27.896	27.846	25.997			
DEPTH -CUT/+FILL		0.000	-0.148	0.224	0.350	-0.000			
EXISTING SURFACE		27.954	27.672	27.672	27.497	25.997	25.997	22.434	18.141
DESIGN OFFSET		-2.501	-2.500	-0.000	2.500	8.261	25.997	22.434	17.383

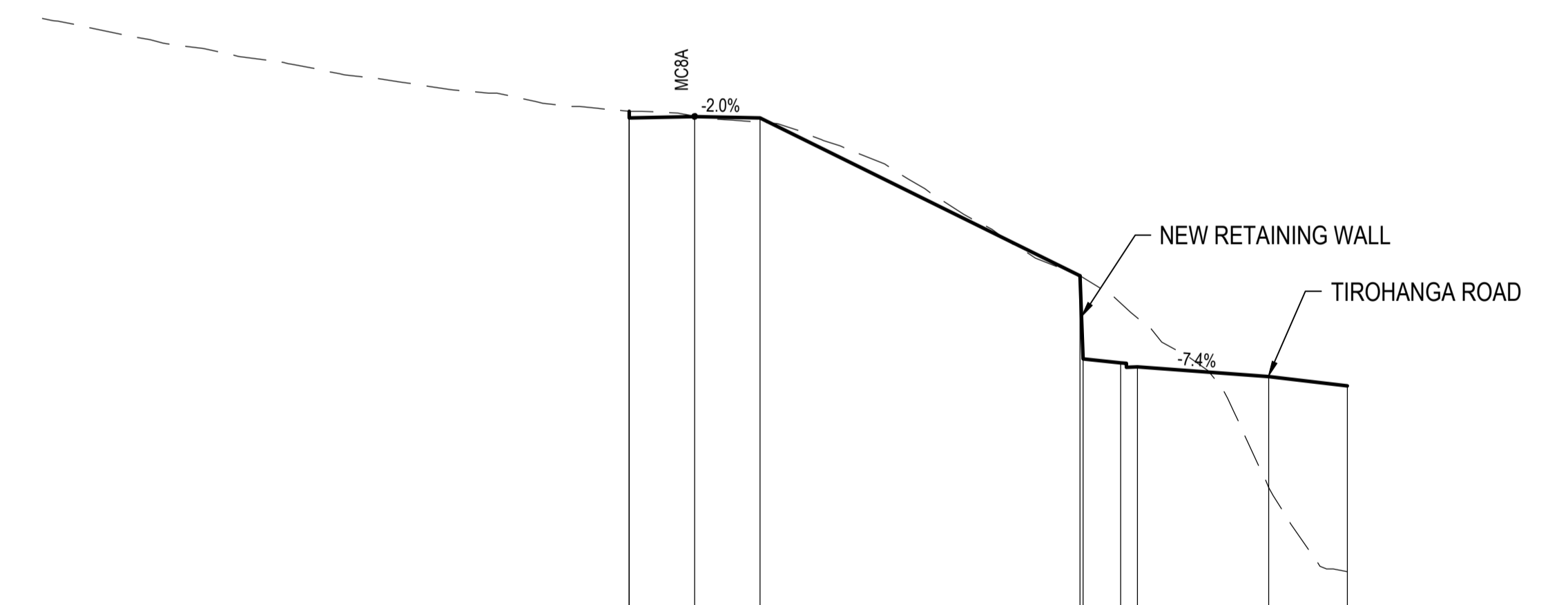
CH 130



DATUM R.L. = 8.0

DESIGN SURFACE		28.425	27.986	28.036	27.986	25.923			
DEPTH -CUT/+FILL		-0.000	-0.438	0.354	1.015	-0.000			
EXISTING SURFACE		28.425	28.424	27.682	26.971	25.923	25.922	23.917	20.860
DESIGN OFFSET		-2.504	-2.500	-0.000	2.500	5.717	25.922	23.917	17.451

CH 120



DATUM R.L. = 9.0

DESIGN SURFACE		28.031	27.781	27.631	27.781	21.728			
DEPTH -CUT/+FILL		0.000	-0.250	0.000	0.171	0.000			
EXISTING SURFACE		28.031	28.031	27.631	27.610	21.728	21.659	20.678	14.133
DESIGN OFFSET		-2.503	-2.500	0.000	2.500	14.771	21.659	20.114	11.859

CH 135

PRELIMINARY



DO NOT SCALE
 COPYRIGHT ISTHMUS GROUP LIMITED®
 This document may only be used by Isthmus' client (and any other person who Isthmus has agreed can use this document) for the purpose for which it was prepared and must not be used by any other person or for any other purpose.

Drawn	N. MACKIE	Designed	T. CRONIN
Drafting Check	G. DOUGHERTY*	Design Check	C. MORRIS*
Approved			
Date			
Scale	1:200	This Drawing must not be used for Construction unless signed as Approved	

Client	RIVERLINK
Project	RIVERLINK
Title	CROSS SECTIONS (MC8A) 125 WESTERN HUTT ROAD (LOCHABER) - SHEET 4 OF 4
Original Size	A1
Drawing No:	A16-4381-C814
Rev:	A

No	Revision	Note: * indicates signatures on original issue of drawing or last revision of drawing	Drawn	Checked	Approved	Date
A	REVISED CONSENT DESIGN ISSUE		NM	JH*	AM*	17.02.22