

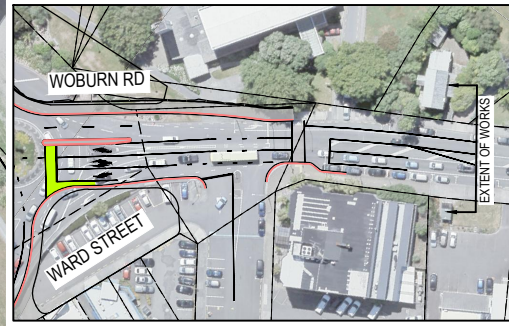
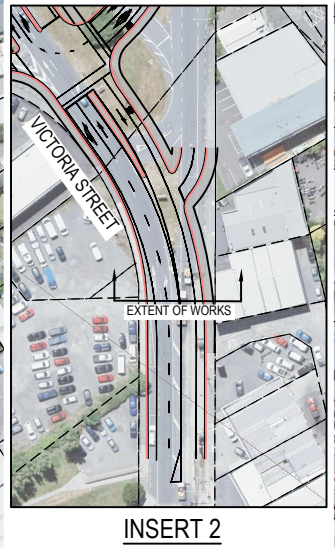


LEGEND

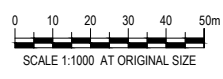
- EXISTING PROPERTY BOUNDARY
- ALIGNMENT CONTROL STRING AND CHAINAGE
- PROPOSED STOP BANK
- PROPOSED RAILWAY TRACKS
- EXISTING RAILWAY TRACKS
- NEW WIRE ROPE BARRIER
- NEW CONCRETE BARRIER (TL5 SAFETY BARRIER)
- NEW RETAINING WALL
- NEW W-SECTION BARRIER
- NEW FENCE
- NEW KERB AND CHANNEL
- NEW CYCLE PATH
- NEW PEDESTRIAN AND CYCLE PATH
- NEW PATH OR FOOTPATH
- STREAM OUTFALL

NOTES

- FOR SHEET LAYOUT PLANS, REFER TO DRAWING G007



H	REVISED CONSENT DESIGN ISSUE	RG	SJ*	AWH*	30.09.22
G	REVISED CONSENT DESIGN ISSUE	NM	SJ*	AWH*	07.04.22
F	RESOURCE CONSENT	RK	SJ*	AWH*	08.07.21
E	DESIGN FREEZE 2 - FINAL	WS	SJ*	AWH*	28.05.21
D	DESIGN FREEZE 2	WS	SJ*	AWH*	26.03.21
No	Revision	Note:	* indicates signatures on original issue of drawing or last revision of drawing		
Drawn	Checked	Approved	Date		

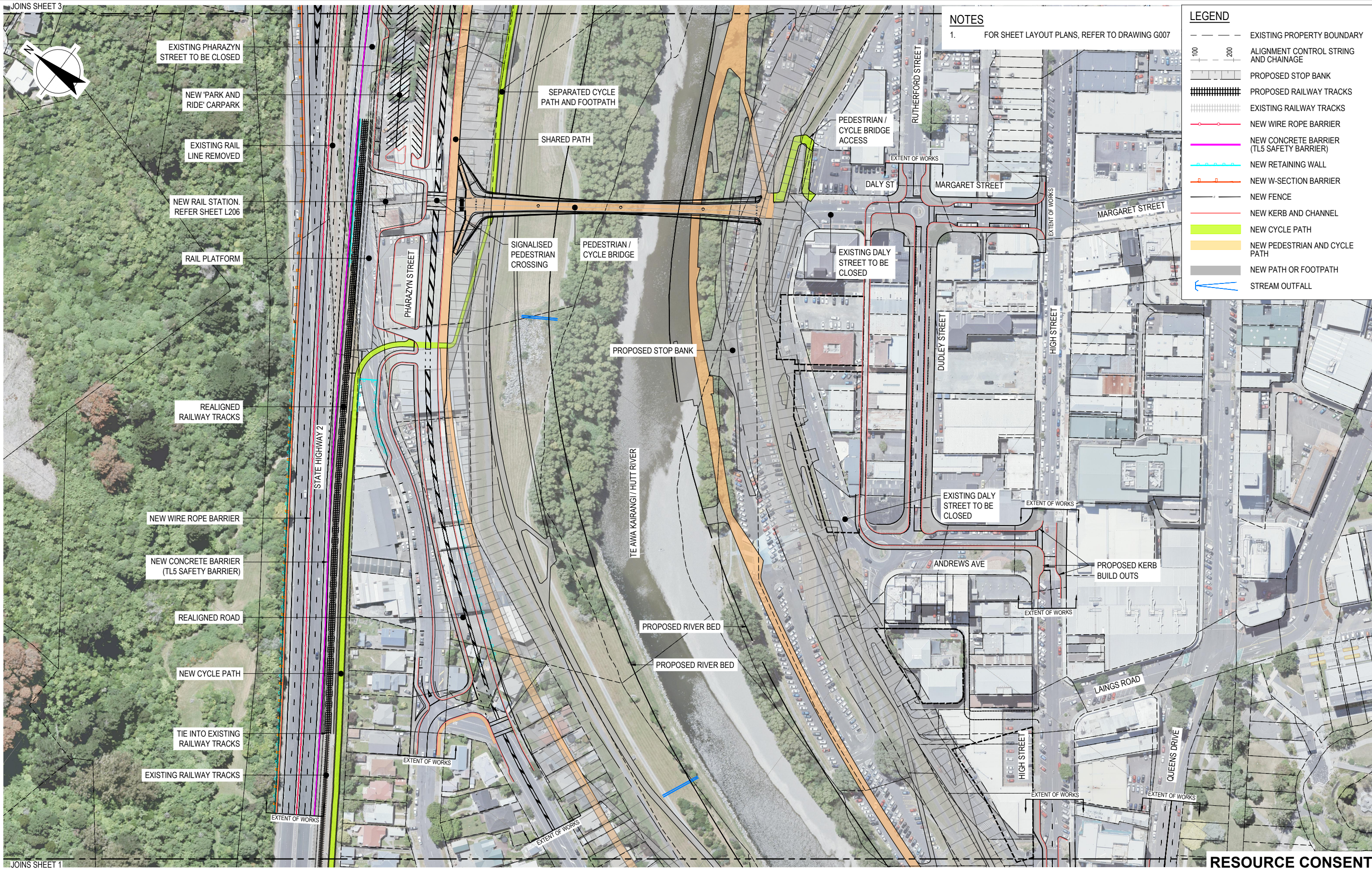


DO NOT SCALE

COPYRIGHT ISTHMUS GROUP LIMITED
This document may only be used by Isthmus' client (and any other person who Isthmus has agreed can use this document) for the purpose for which it was prepared and must not be used by any other person or for any other purpose.

Drawn	W. SMITH	Designed	T. CRONIN
Drafting Check	G. DOUGHERTY*	Design Check	C. MORRIS*
Approved			
Date			
Scale	1:1000		

Client	RIVERLINK
Project	RIVERLINK
Title	GENERAL LAYOUT PLAN
	SHEET 1 OF 5
Original Size	A1
Drawing No:	A16-4381-C201
Rev:	H



NOTES
1. FOR SHEET LAYOUT PLANS, REFER TO DRAWING G007

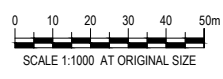
LEGEND	
	EXISTING PROPERTY BOUNDARY
	ALIGNMENT CONTROL STRING AND CHAINAGE
	PROPOSED STOP BANK
	PROPOSED RAILWAY TRACKS
	EXISTING RAILWAY TRACKS
	NEW WIRE ROPE BARRIER
	NEW CONCRETE BARRIER (TL5 SAFETY BARRIER)
	NEW RETAINING WALL
	NEW W-SECTION BARRIER
	NEW FENCE
	NEW KERB AND CHANNEL
	NEW CYCLE PATH
	NEW PEDESTRIAN AND CYCLE PATH
	NEW PATH OR FOOTPATH
	STREAM OUTFALL

JOINS SHEET 3

JOINS SHEET 1

RESOURCE CONSENT

H	REVISED CONSENT DESIGN ISSUE	RG	SJ*	AWh*	30.09.22		
G	REVISED CONSENT DESIGN ISSUE	NM	SJ*	AWh*	07.04.22		
F	RESOURCE CONSENT	RK	SJ*	AWh*	08.07.21		
E	DESIGN FREEZE 2 - FINAL	WS	SJ*	AWh*	28.05.21		
D	DESIGN FREEZE 2	WS	SJ*	AWh*	26.03.21		
No	Revision	Note:	* indicates signatures on original issue of drawing or last revision of drawing	Drawn	Checked	Approved	Date



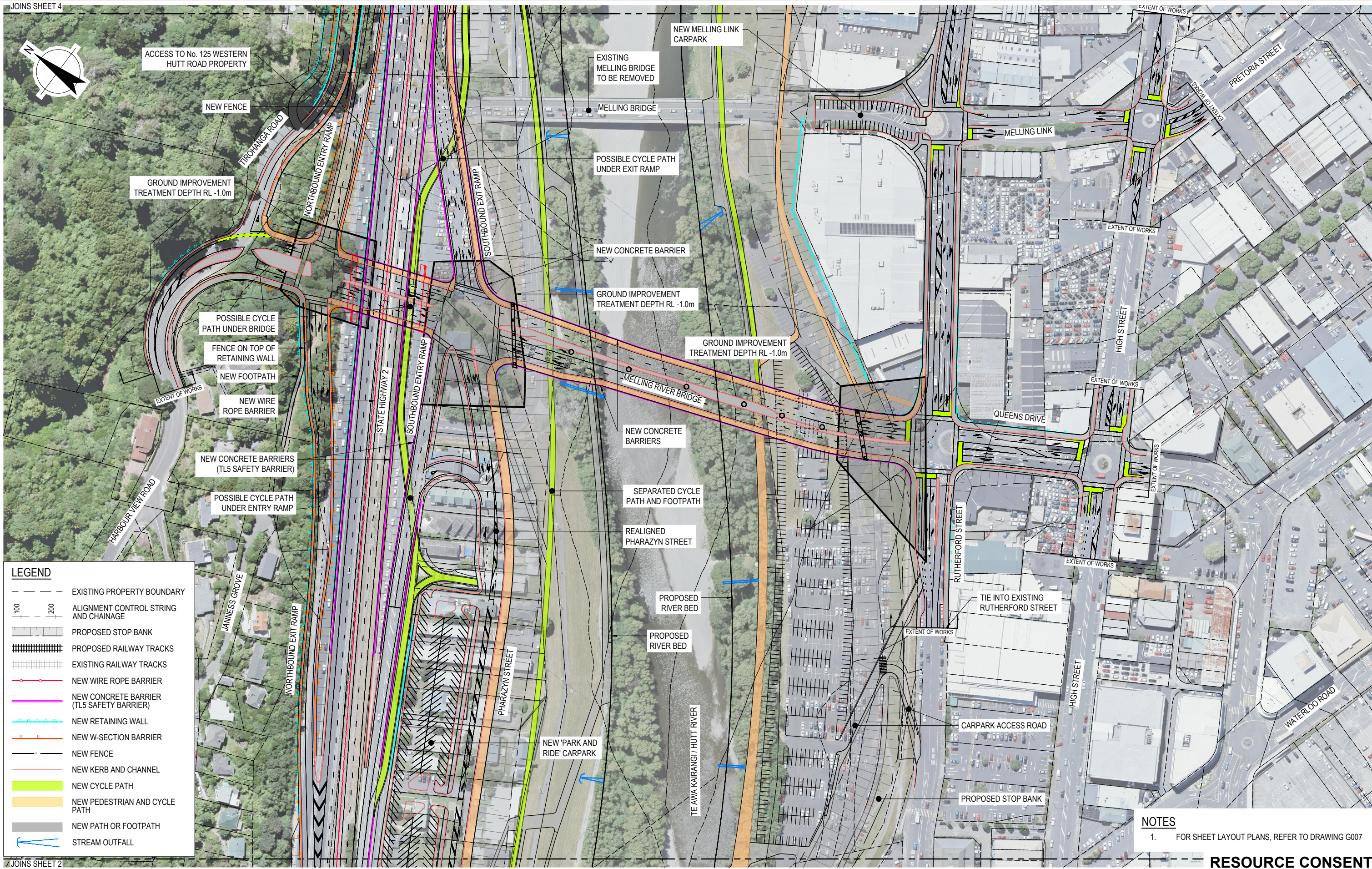
RiverLink

Isthmus. **Tonkin+Taylor** **GHD** **Holmes**

DO NOT SCALE
COPYRIGHT ISTHMUS GROUP LIMITED
This document may only be used by Isthmus' client (and any other person who Isthmus has agreed can use this document) for the purpose for which it was prepared and must not be used by any other person or for any other purpose.

Drawn	W. SMITH	Designed	T. CRONIN
Drafting Check	G. DOUGHERTY*	Design Check	C. MORRIS*
Approved			
Date			
Scale	1:1000		

Client	RIVERLINK
Project	RIVERLINK
Title	GENERAL LAYOUT PLAN
	SHEET 2 OF 5
Original Size	A1
Drawing No:	A16-4381-C202
Rev:	H

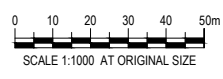


LEGEND

	EXISTING PROPERTY BOUNDARY
	ALIGNMENT CONTROL STRING AND CHAINAGE
	PROPOSED STOP BANK
	PROPOSED RAILWAY TRACKS
	EXISTING RAILWAY TRACKS
	NEW WIRE ROPE BARRIER
	NEW CONCRETE BARRIER (TL5 SAFETY BARRIER)
	NEW RETAINING WALL
	NEW W-SECTION BARRIER
	NEW FENCE
	NEW KERB AND CHANNEL
	NEW CYCLE PATH
	NEW PEDESTRIAN AND CYCLE PATH
	NEW PATH OR FOOTPATH
	STREAM OUTFALL

NOTES
 1. FOR SHEET LAYOUT PLANS, REFER TO DRAWING G007

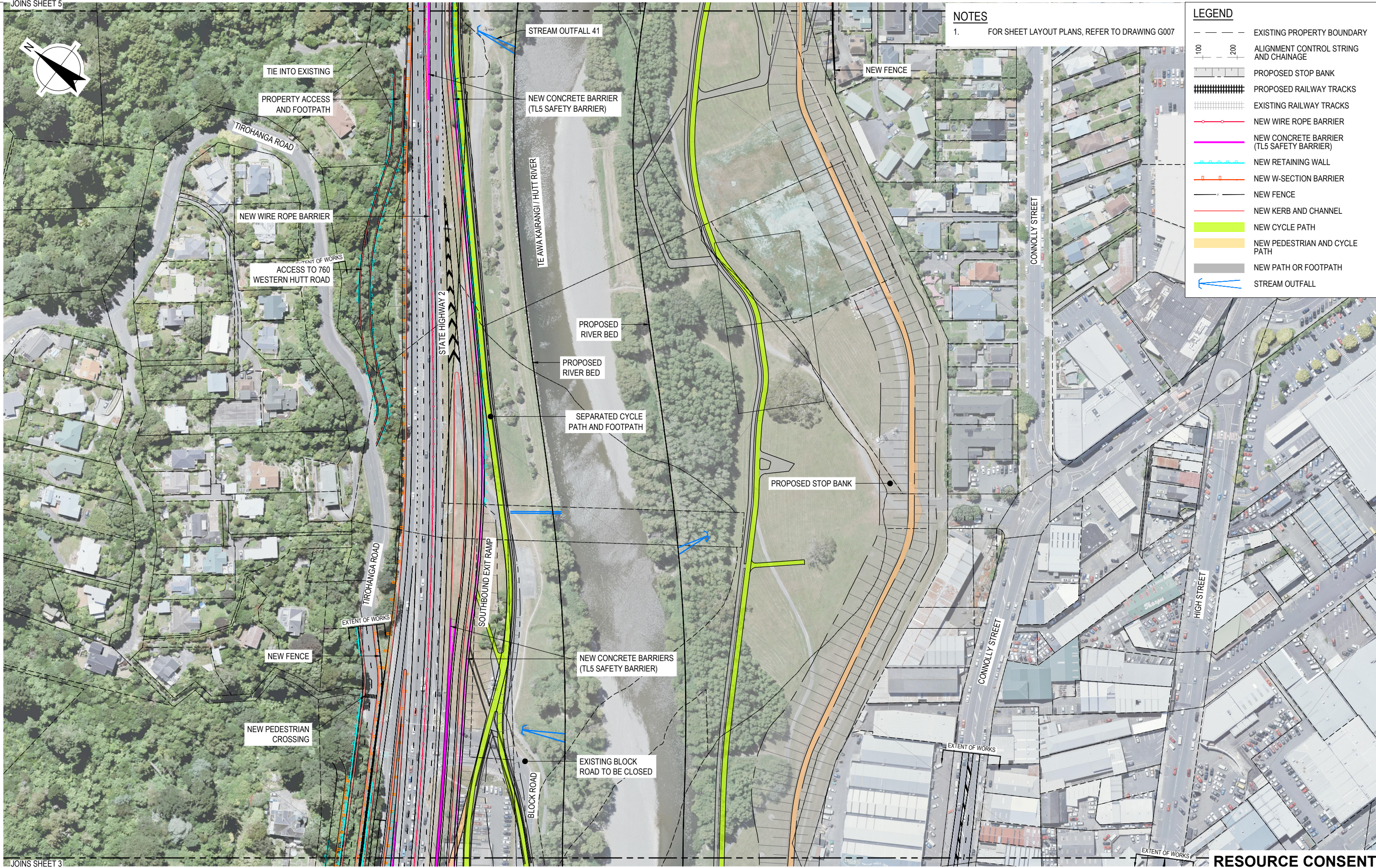
H	REVISED CONSENT DESIGN ISSUE	RG	SJ*	AWh*	30.09.22		
G	REVISED CONSENT DESIGN ISSUE	NM	SJ*	AWh*	07.04.22		
F	RESOURCE CONSENT	RK	SJ*	AWh*	08.07.21		
E	DESIGN FREEZE 2 - FINAL	WS	SJ*	AWh*	28.05.21		
D	DESIGN FREEZE 2	WS	SJ*	AWh*	26.03.21		
No	Revision	Note:	* indicates signatures on original issue of drawing or last revision of drawing	Drawn	Checked	Approved	Date



DO NOT SCALE
 COPYRIGHT ISTHMUS GROUP LIMITED
 This document may only be used by Isthmus' client (and any other person who Isthmus has agreed can use this document) for the purpose for which it was prepared and must not be used by any other person or for any other purpose.

Drawn	W. SMITH	Designed	T. CRONIN
Drafting Check	G. DOUGHERTY*	Design Check	C. MORRIS*
Approved			
Date			
Scale	1:1000		

Client	RIVERLINK
Project	RIVERLINK
Title	GENERAL LAYOUT PLAN
	SHEET 3 OF 5
Original Size	A1
Drawing No:	A16-4381-C203
Rev:	H



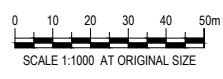
NOTES

1. FOR SHEET LAYOUT PLANS, REFER TO DRAWING G007

LEGEND

- EXISTING PROPERTY BOUNDARY
- ALIGNMENT CONTROL STRING AND CHAINAGE
- PROPOSED STOP BANK
- PROPOSED RAILWAY TRACKS
- EXISTING RAILWAY TRACKS
- NEW WIRE ROPE BARRIER
- NEW CONCRETE BARRIER (TL5 SAFETY BARRIER)
- NEW RETAINING WALL
- NEW W-SECTION BARRIER
- NEW FENCE
- NEW KERB AND CHANNEL
- NEW CYCLE PATH
- NEW PEDESTRIAN AND CYCLE PATH
- NEW PATH OR FOOTPATH
- STREAM OUTFALL

H	REVISED CONSENT DESIGN ISSUE	RG	SJ*	AWH*	30.09.22		
G	REVISED CONSENT DESIGN ISSUE	NM	SJ*	AWH*	07.04.22		
F	RESOURCE CONSENT	RK	SJ*	AWH*	08.07.21		
E	DESIGN FREEZE 2 - FINAL	WS	SJ*	AWH*	28.05.21		
D	DESIGN FREEZE 2	WS	SJ*	AWH*	26.03.21		
No	Revision	Note:	* indicates signatures on original issue of drawing or last revision of drawing	Drawn	Checked	Approved	Date



RiverLink

Isthmus. **Tonkin+Taylor** **GHD** **Holmes**

DO NOT SCALE

COPYRIGHT ISTHMUS GROUP LIMITED
This document may only be used by Isthmus' client (and any other person who Isthmus has agreed can use this document) for the purpose for which it was prepared and must not be used by any other person or for any other purpose.

Drawn	W. SMITH	Designed	T. CRONIN
Drafting Check	G. DOUGHERTY*	Design Check	C. MORRIS*
Approved			
Date			
Scale	1:1000		

Client **RIVERLINK**

Project **RIVERLINK**

Title **GENERAL LAYOUT PLAN**

SHEET 4 OF 5

Original Size **A1** Drawing No: **A16-4381-C204** Rev: **H**

This Drawing must not be used for Construction unless signed as Approved



NOTES
 1. FOR SHEET LAYOUT PLANS, REFER TO DRAWING G007

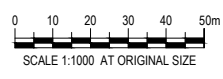
LEGEND

	EXISTING PROPERTY BOUNDARY
	ALIGNMENT CONTROL STRING AND CHAINAGE
	PROPOSED STOP BANK
	PROPOSED RAILWAY TRACKS
	EXISTING RAILWAY TRACKS
	NEW WIRE ROPE BARRIER
	NEW CONCRETE BARRIER (TL5 SAFETY BARRIER)
	NEW RETAINING WALL
	NEW W-SECTION BARRIER
	NEW FENCE
	NEW KERB AND CHANNEL
	NEW CYCLE PATH
	NEW PEDESTRIAN AND CYCLE PATH
	NEW PATH OR FOOTPATH
	STREAM OUTFALL

JOINS SHEET 4

RESOURCE CONSENT

H	REVISED CONSENT DESIGN ISSUE	RG	SJ*	AWh*	30.09.22		
G	REVISED CONSENT DESIGN ISSUE	NM	SJ*	AWh*	07.04.22		
F	RESOURCE CONSENT	RK	SJ*	AWh*	08.07.21		
E	DESIGN FREEZE 2 - FINAL	WS	SJ*	AWh*	28.05.21		
D	DESIGN FREEZE 2	WS	SJ*	AWh*	26.03.21		
No	Revision	Note:	* indicates signatures on original issue of drawing or last revision of drawing	Drawn	Checked	Approved	Date



DO NOT SCALE
 COPYRIGHT ISTHMUS GROUP LIMITED
 This document may only be used by Isthmus' client (and any other person who Isthmus has agreed can use this document) for the purpose for which it was prepared and must not be used by any other person or for any other purpose.

Drawn	W. SMITH	Designed	T. CRONIN
Drafting Check	G. DOUGHERTY*	Design Check	C. MORRIS*
Approved			
Date			
Scale	1:1000		

Client	RIVERLINK
Project	RIVERLINK
Title	GENERAL LAYOUT PLAN
	SHEET 5 OF 5
Original Size	A1
Drawing No:	A16-4381-C205
Rev:	H